


TASMANIA



1918.

ANNO NONO

GEORGII V. REGIS.

No. 50.

ANALYSIS.

- 1. Short title.
- 2. Part of Queen's Domain vested in Hobart Corporation.
- 3. Part of Barrack Square vested in Hobart Corporation.
- 4. Land not to be demised.



AN ACT to vest a further part of the Queen's Domain, and a part of Barrack Square in the Corporation of the City of Hobart as Public Reserves, and for other purposes.

A.D.
1918.

[14 January, 1919.]

WHEREAS it is desirable to vest part of the piece of land at or near Hobart, commonly called "The Queen's Domain," and part of the piece of land in Hobart commonly called "Barrack Square," in the Mayor, Aldermen, and Citizens of the City of Hobart as Public Reserves.

PREAMBLE.

Be it therefore enacted by His Excellency the Governor of Tasmania, by and with the advice and consent of the Legislative Council and House of Assembly, in Parliament assembled, as follows:—

1 This Act may be cited as "The Hobart Recreation Reserves Short title. Vesting Act, 1918."

Hobart Recreation Reserves.

A.D. 1918.

Part of Queen's
Domain vested in
Hobart Corpora-
tion.

2 So much of the piece of land at or near Hobart, commonly called "The Queen's Domain," as is comprised within the boundaries described and set forth in Schedule (1) to this Act, is hereby vested as a public reserve in the Mayor, Aldermen, and Citizens of the City of Hobart, hereinafter referred to as "the said Corporation," solely for the purposes of recreation, health, and enjoyment of the inhabitants of the said city and others.

Part of Barrack
Square vested in
Hobart Corpora-
tion.

3 So much of the piece of land at Hobart, commonly called "Barrack Square," as is comprised within the boundaries described and set forth in Schedule (2) to this Act, is hereby vested in the said Corporation as a public reserve solely for the purposes of recreation, health, and enjoyment of the inhabitants of the said city and others.

Land not to be
demised.

4 It shall not be lawful for the said Corporation to demise or let any portion of the pieces of land vested in it by this Act, for any term whatever exceeding One year, and then only with the consent of the Minister of Lands and Works.

SCHEDULES.

(1)

CITY OF HOBART.

PART OF QUEEN'S DOMAIN.

1A. 1R. 13P.

Bounded on the north-west by 3 chains 31 links south-westerly along 1a. 1r. 1p. acquired by the Commonwealth for naval depot commencing at the east angle thereof on the River Derwent on the south-west by 5 chains 46½ links south-easterly along 0a. 1r. 4p. required by the Railway Department on the south-east by 1 chain 71½ links north-easterly to the River Derwent aforesaid and thence by that river north-westerly to the point of commencement.


(2)

CITY OF HOBART.

PART OF BARRACK SQUARE.

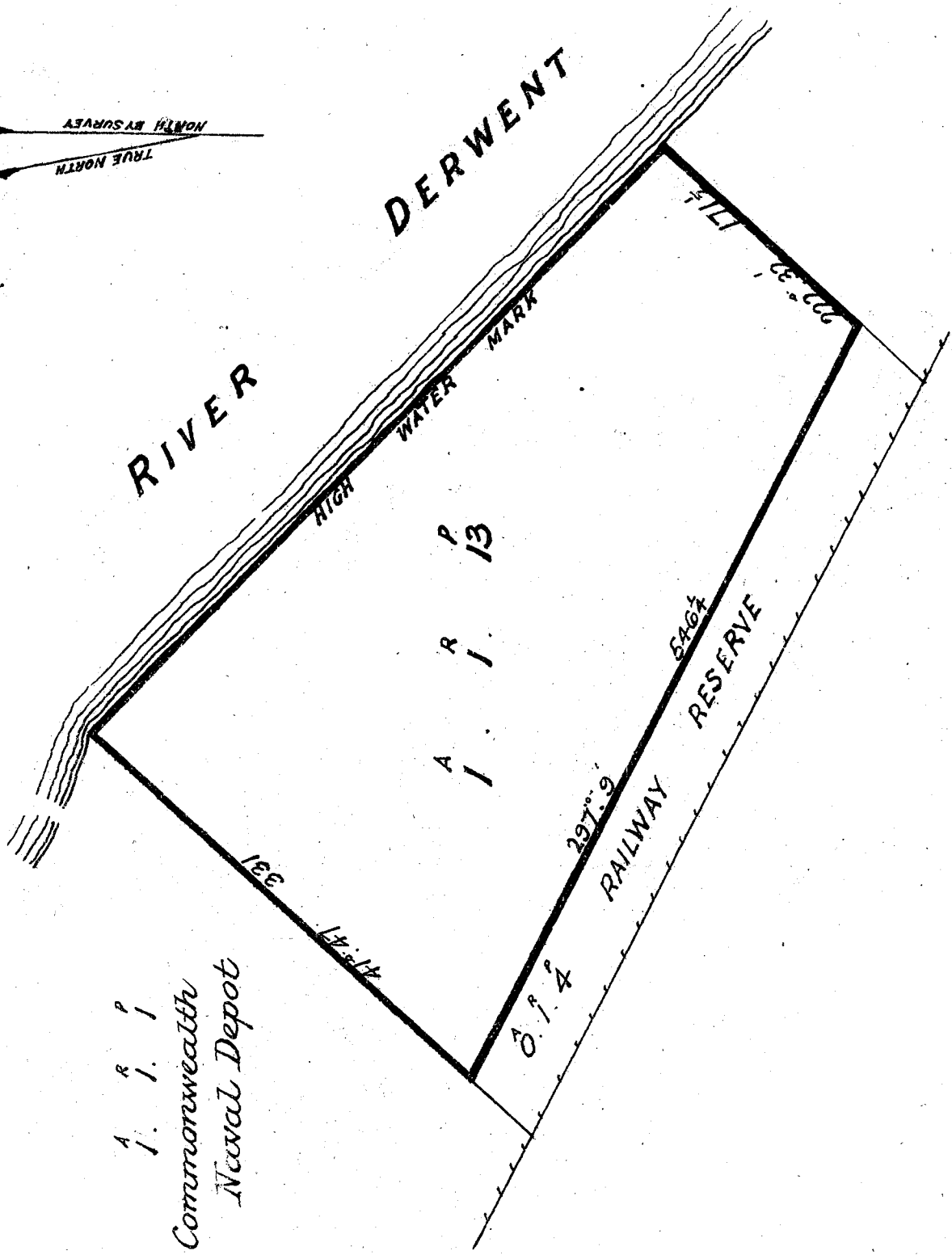

0A. 2R. 15P.

Bounded on the north-west by 3 chains 3 links north-easterly along Davey-street commencing at the angle of that street with a roadway thence by a curved line of 28½ links on the north-east by 1 chain 64 links south-easterly along Hampden-road on the south-east by 3 chains 43½ links south-westerly along a hospital site and thence on the south-west by 1 chain 81½ links north-westerly along the beforementioned roadway to the point of commencement.



PLAN OF LAND IN SCHEDULE. (1)

CITY OF HOBART
 Scale One Chain to an Inch.



A R P
 1. 1. 1
 Commonwealth
 Naval Depot

A R P
 1. 1. 13

PLAN OF LAND IN SCHEDULE (2)

CITY OF HOBART

Scale One chain to an Inch.

